

1999

Sacramento River Aerial Atlas

Red Bluff (River Mile 243) to Keswick Dam (River Mile 302)

Derived From WR-BNE-C 1:7,200 Color Photos

flown on May 24, 1999

DRAFT
July 2002

STATE OF CALIFORNIA
THE RESOURCES AGENCY
DEPARTMENT OF WATER RESOURCES
NORTHERN DISTRICT

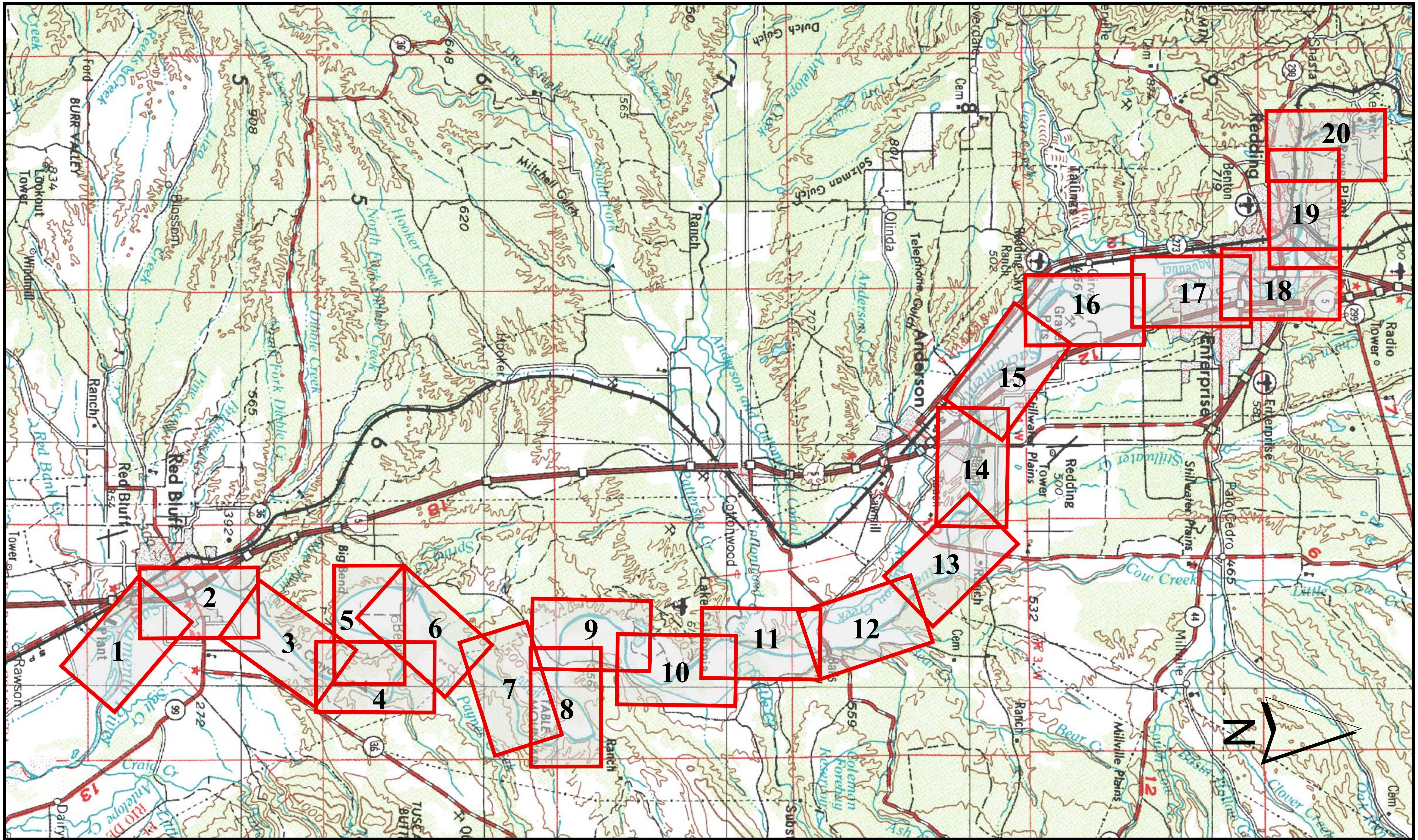

LOCATION MAP

Legend

PAGE NUMBER

STATE OF CALIFORNIA
THE RESOURCES AGENCY
DEPARTMENT OF WATER RESOURCES
NORTHERN DISTRICT

SACRAMENTO RIVER
RED BLUFF (River Mile 243)
TO
KESWICK DAM (River Mile 302)

1999 AERIAL PHOTO ATLAS

Data source: WR-BNE-C
1999 1:7,200 Color Photos

0 500 1,000 2,000 Feet

* 1 inch = 1,000 feet when printed in 11x17 format
* Use the scale bar to calculate distances when printed in different formats

River miles

Digitized from 1991 Aerial Atlas

(Source: US Army Corps of Engineers, Sacramento District)

STATE OF CALIFORNIA
THE RESOURCES AGENCY
DEPARTMENT OF WATER RESOURCES
NORTHERN DISTRICT

SACRAMENTO RIVER
RED BLUFF (River Mile 243)
TO
KESWICK DAM (River Mile 302)

Data source: WR-BNE-C
1999 1:7,200 Color Photos
with a transparent DRG overlay

1

0 500 1,000 2,000 Feet

* 1 inch = 1,000 feet when printed in 11x17 format

* Use the scale bar to calculate distances when printed in different formats

✚ River miles

Digitized from 1991 Aerial Atlas

(Source: US Army Corps of Engineers, Sacramento District)

STATE OF CALIFORNIA
THE RESOURCES AGENCY
DEPARTMENT OF WATER RESOURCES
NORTHERN DISTRICT

SACRAMENTO RIVER
RED BLUFF (River Mile 243)
TO
KESWICK DAM (River Mile 302)

Data source: WR-BNE-C
1999 1:7,200 Color Photos
with a transparent DRG overlay

0 500 1,000 2,000 Feet

* 1 inch = 1,000 feet when printed in 11x17 format
* Use the scale bar to calculate distances when printed in different formats

River miles

Digitized from 1991 Aerial Atlas

(Source: US Army Corps of Engineers, Sacramento District)

STATE OF CALIFORNIA
THE RESOURCES AGENCY
DEPARTMENT OF WATER RESOURCES
NORTHERN DISTRICT

SACRAMENTO RIVER
RED BLUFF (River Mile 243)
TO
KESWICK DAM (River Mile 302)

Data source: WR-BNE-C
1999 1:7,200 Color Photos
with a transparent DRG overlay

3

0 500 1,000 2,000 Feet

* 1 inch = 1,000 feet when printed in 11x17 format
* Use the scale bar to calculate distances when printed in different formats

✢ River miles

Digitized from 1991 Aerial Atlas

(Source: US Army Corps of Engineers, Sacramento District)

STATE OF CALIFORNIA
THE RESOURCES AGENCY
DEPARTMENT OF WATER RESOURCES
NORTHERN DISTRICT

SACRAMENTO RIVER
RED BLUFF (River Mile 243)
TO
KESWICK DAM (River Mile 302)

Data source: WR-BNE-C
1999 1:7,200 Color Photos
with a transparent DRG overlay

4



0 500 1,000 2,000 Feet

* 1 inch = 1,000 feet when printed in 11x17 format
* Use the scale bar to calculate distances when printed in different formats

✢ River miles

Digitized from 1991 Aerial Atlas

(Source: US Army Corps of Engineers, Sacramento District)

STATE OF CALIFORNIA
THE RESOURCES AGENCY
DEPARTMENT OF WATER RESOURCES
NORTHERN DISTRICT

SACRAMENTO RIVER
RED BLUFF (River Mile 243)
TO
KESWICK DAM (River Mile 302)

Data source: WR-BNE-C
1999 1:7,200 Color Photos
with a transparent DRG overlay

0 500 1,000 2,000 Feet

* 1 inch = 1,000 feet when printed in 11x17 format
* Use the scale bar to calculate distances when printed in different formats

✜ River miles

Digitized from 1991 Aerial Atlas

(Source: US Army Corps of Engineers, Sacramento District)

STATE OF CALIFORNIA
THE RESOURCES AGENCY
DEPARTMENT OF WATER RESOURCES
NORTHERN DISTRICT

SACRAMENTO RIVER
RED BLUFF (River Mile 243)
TO
KESWICK DAM (River Mile 302)

Data source: WR-BNE-C
1999 1:7,200 Color Photos
with a transparent DRG overlay



0 500 1,000 2,000 Feet

* 1 inch = 1,000 feet when printed in 11x17 format
* Use the scale bar to calculate distances when printed in different formats

✚ River miles

Digitized from 1991 Aerial Atlas
(Source: US Army Corps of Engineers, Sacramento District)

STATE OF CALIFORNIA
THE RESOURCES AGENCY
DEPARTMENT OF WATER RESOURCES
NORTHERN DISTRICT

SACRAMENTO RIVER
RED BLUFF (River Mile 243)
TO
KESWICK DAM (River Mile 302)

Data source: WR-BNE-C
1999 1:7,200 Color Photos
with a transparent DRG overlay

0 500 1,000 2,000 Feet

* 1 inch = 1,000 feet when printed in 11x17 format
* Use the scale bar to calculate distances when printed in different formats

✠ River miles

Digitized from 1991 Aerial Atlas

(Source: US Army Corps of Engineers, Sacramento District)

STATE OF CALIFORNIA
THE RESOURCES AGENCY
DEPARTMENT OF WATER RESOURCES
NORTHERN DISTRICT

SACRAMENTO RIVER
RED BLUFF (River Mile 243)
TO
KESWICK DAM (River Mile 302)

Data source: WR-BNE-C
1999 1:7,200 Color Photos
with a transparent DRG overlay

0 500 1,000 2,000 Feet

* 1 inch = 1,000 feet when printed in 11x17 format
* Use the scale bar to calculate distances when printed in different formats

✚ River miles

Digitized from 1991 Aerial Atlas

(Source: US Army Corps of Engineers, Sacramento District)

STATE OF CALIFORNIA
THE RESOURCES AGENCY
DEPARTMENT OF WATER RESOURCES
NORTHERN DISTRICT

SACRAMENTO RIVER
RED BLUFF (River Mile 243)
TO
KESWICK DAM (River Mile 302)

Data source: WR-BNE-C
1999 1:7,200 Color Photos
with a transparent DRG overlay

0 500 1,000 2,000 Feet

* 1 inch = 1,000 feet when printed in 11x17 format
* Use the scale bar to calculate distances when printed in different formats

✢ River miles

Digitized from 1991 Aerial Atlas

(Source: US Army Corps of Engineers, Sacramento District)

STATE OF CALIFORNIA
THE RESOURCES AGENCY
DEPARTMENT OF WATER RESOURCES
NORTHERN DISTRICT

SACRAMENTO RIVER
RED BLUFF (River Mile 243)
TO
KESWICK DAM (River Mile 302)

Data source: WR-BNE-C
1999 1:7,200 Color Photos
with a transparent DRG overlay



0 500 1,000 2,000 Feet

* 1 inch = 1,000 feet when printed in 11x17 format
* Use the scale bar to calculate distances when printed in different formats

✚ River miles

Digitized from 1991 Aerial Atlas
(Source: US Army Corps of Engineers, Sacramento District)

STATE OF CALIFORNIA
THE RESOURCES AGENCY
DEPARTMENT OF WATER RESOURCES
NORTHERN DISTRICT

SACRAMENTO RIVER
RED BLUFF (River Mile 243)
TO
KESWICK DAM (River Mile 302)

Data source: WR-BNE-C
1999 1:7,200 Color Photos
with a transparent DRG overlay

0 500 1,000 2,000 Feet

* 1 inch = 1,000 feet when printed in 11x17 format
* Use the scale bar to calculate distances when printed in different formats

✚ River miles

Digitized from 1991 Aerial Atlas

(Source: US Army Corps of Engineers, Sacramento District)

STATE OF CALIFORNIA
THE RESOURCES AGENCY
DEPARTMENT OF WATER RESOURCES
NORTHERN DISTRICT

SACRAMENTO RIVER
RED BLUFF (River Mile 243)
TO
KESWICK DAM (River Mile 302)

Data source: WR-BNE-C
1999 1:7,200 Color Photos
with a transparent DRG overlay

0 500 1,000 2,000 Feet

* 1 inch = 1,000 feet when printed in 11x17 format
* Use the scale bar to calculate distances when printed in different formats

✜ River miles

Digitized from 1991 Aerial Atlas

(Source: US Army Corps of Engineers, Sacramento District)

STATE OF CALIFORNIA
THE RESOURCES AGENCY
DEPARTMENT OF WATER RESOURCES
NORTHERN DISTRICT

SACRAMENTO RIVER
RED BLUFF (River Mile 243)
TO
KESWICK DAM (River Mile 302)

Data source: WR-BNE-C
1999 1:7,200 Color Photos
with a transparent DRG overlay

0 500 1,000 2,000 Feet

* 1 inch = 1,000 feet when printed in 11x17 format
* Use the scale bar to calculate distances when printed in different formats

✠ River miles

Digitized from 1991 Aerial Atlas

(Source: US Army Corps of Engineers, Sacramento District)

STATE OF CALIFORNIA
THE RESOURCES AGENCY
DEPARTMENT OF WATER RESOURCES
NORTHERN DISTRICT

SACRAMENTO RIVER
RED BLUFF (River Mile 243)
TO
KESWICK DAM (River Mile 302)

Data source: WR-BNE-C
1999 1:7,200 Color Photos
with a transparent DRG overlay

0 500 1,000 2,000 Feet

* 1 inch = 1,000 feet when printed in 11x17 format
* Use the scale bar to calculate distances when printed in different formats

✛ River miles

Digitized from 1991 Aerial Atlas

(Source: US Army Corps of Engineers, Sacramento District)

STATE OF CALIFORNIA
THE RESOURCES AGENCY
DEPARTMENT OF WATER RESOURCES
NORTHERN DISTRICT

SACRAMENTO RIVER
RED BLUFF (River Mile 243)
TO
KESWICK DAM (River Mile 302)

Data source: WR-BNE-C
1999 1:7,200 Color Photos
with a transparent DRG overlay

0 500 1,000 2,000 Feet

* 1 inch = 1,000 feet when printed in 11x17 format
* Use the scale bar to calculate distances when printed in different formats

✚ River miles

Digitized from 1991 Aerial Atlas

(Source: US Army Corps of Engineers, Sacramento District)

STATE OF CALIFORNIA
THE RESOURCES AGENCY
DEPARTMENT OF WATER RESOURCES
NORTHERN DISTRICT

SACRAMENTO RIVER
RED BLUFF (River Mile 243)
TO
KESWICK DAM (River Mile 302)

Data source: WR-BNE-C
1999 1:7,200 Color Photos
with a transparent DRG overlay

0 500 1,000 2,000 Feet

* 1 inch = 1,000 feet when printed in 11x17 format
* Use the scale bar to calculate distances when printed in different formats

✢ River miles

Digitized from 1991 Aerial Atlas

(Source: US Army Corps of Engineers, Sacramento District)

STATE OF CALIFORNIA
THE RESOURCES AGENCY
DEPARTMENT OF WATER RESOURCES
NORTHERN DISTRICT

SACRAMENTO RIVER
RED BLUFF (River Mile 243)
TO
KESWICK DAM (River Mile 302)

Data source: WR-BNE-C
1999 1:7,200 Color Photos
with a transparent DRG overlay

0 500 1,000 2,000 Feet

* 1 inch = 1,000 feet when printed in 11x17 format
* Use the scale bar to calculate distances when printed in different formats

✢ River miles

Digitized from 1991 Aerial Atlas

(Source: US Army Corps of Engineers, Sacramento District)

STATE OF CALIFORNIA
THE RESOURCES AGENCY
DEPARTMENT OF WATER RESOURCES
NORTHERN DISTRICT

SACRAMENTO RIVER
RED BLUFF (River Mile 243)
TO
KESWICK DAM (River Mile 302)

Data source: WR-BNE-C
1999 1:7,200 Color Photos
with a transparent DRG overlay



0 500 1,000 2,000 Feet

* 1 inch = 1,000 feet when printed in 11x17 format
* Use the scale bar to calculate distances when printed in different formats

✢ River miles

Digitized from 1991 Aerial Atlas

(Source: US Army Corps of Engineers, Sacramento District)

STATE OF CALIFORNIA
THE RESOURCES AGENCY
DEPARTMENT OF WATER RESOURCES
NORTHERN DISTRICT

SACRAMENTO RIVER
RED BLUFF (River Mile 243)
TO
KESWICK DAM (River Mile 302)

Data source: WR-BNE-C
1999 1:7,200 Color Photos
with a transparent DRG overlay



0 500 1,000 2,000 Feet

* 1 inch = 1,000 feet when printed in 11x17 format
* Use the scale bar to calculate distances when printed in different formats

✚ River miles

Digitized from 1991 Aerial Atlas

(Source: US Army Corps of Engineers, Sacramento District)

STATE OF CALIFORNIA
THE RESOURCES AGENCY
DEPARTMENT OF WATER RESOURCES
NORTHERN DISTRICT

SACRAMENTO RIVER
RED BLUFF (River Mile 243)
TO
KESWICK DAM (River Mile 302)

Data source: WR-BNE-C
1999 1:7,200 Color Photos
with a transparent DRG overlay